



transportation

“Talk Transportation” EUCCA Meeting

October 24, 2012



identity
TRANSPORTATION.





Agenda

- 1. Presentation about Transportation Plan (15 minutes)**
- 2. Your Questions (15 minutes)**






What is a Transportation Plan?

- 2030 vision
- Walking, cycling, transit, driving
- Strategies to create a sustainable and safe transportation network
- To make the District an even better place to live!



Official Community Plan (2011)



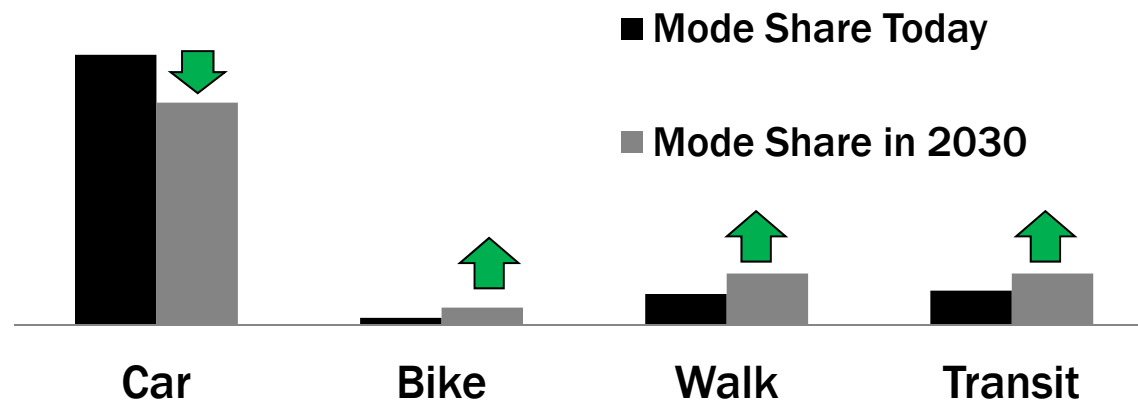
**Transportation
choices**

Transportation Plan



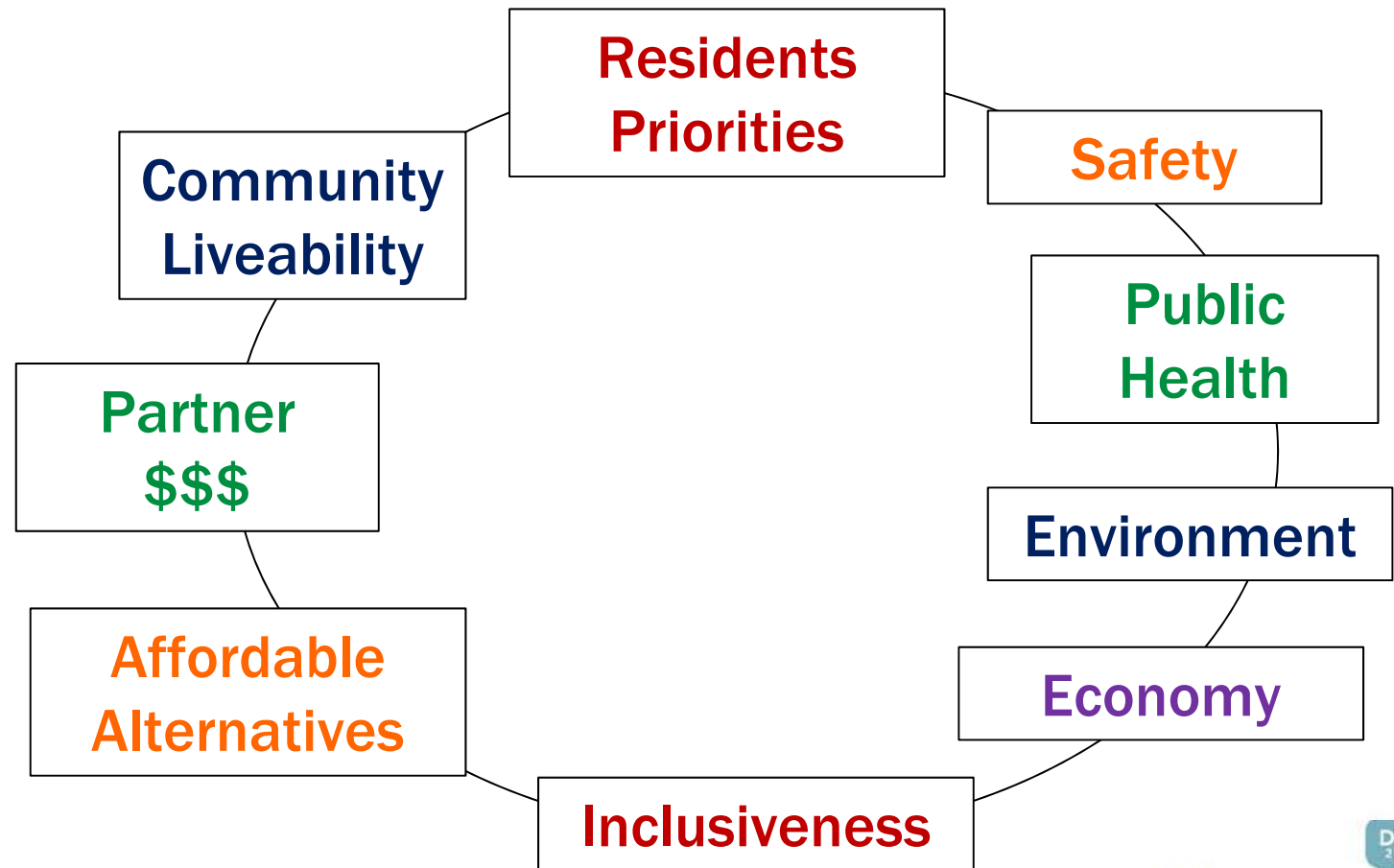
35% District resident trips in 2030 by walking, cycling or transit

- ✓ Car from 79% to 65%
- ✓ Transit from 10% to 15%
- ✓ Walking & cycling from 11% to 20%

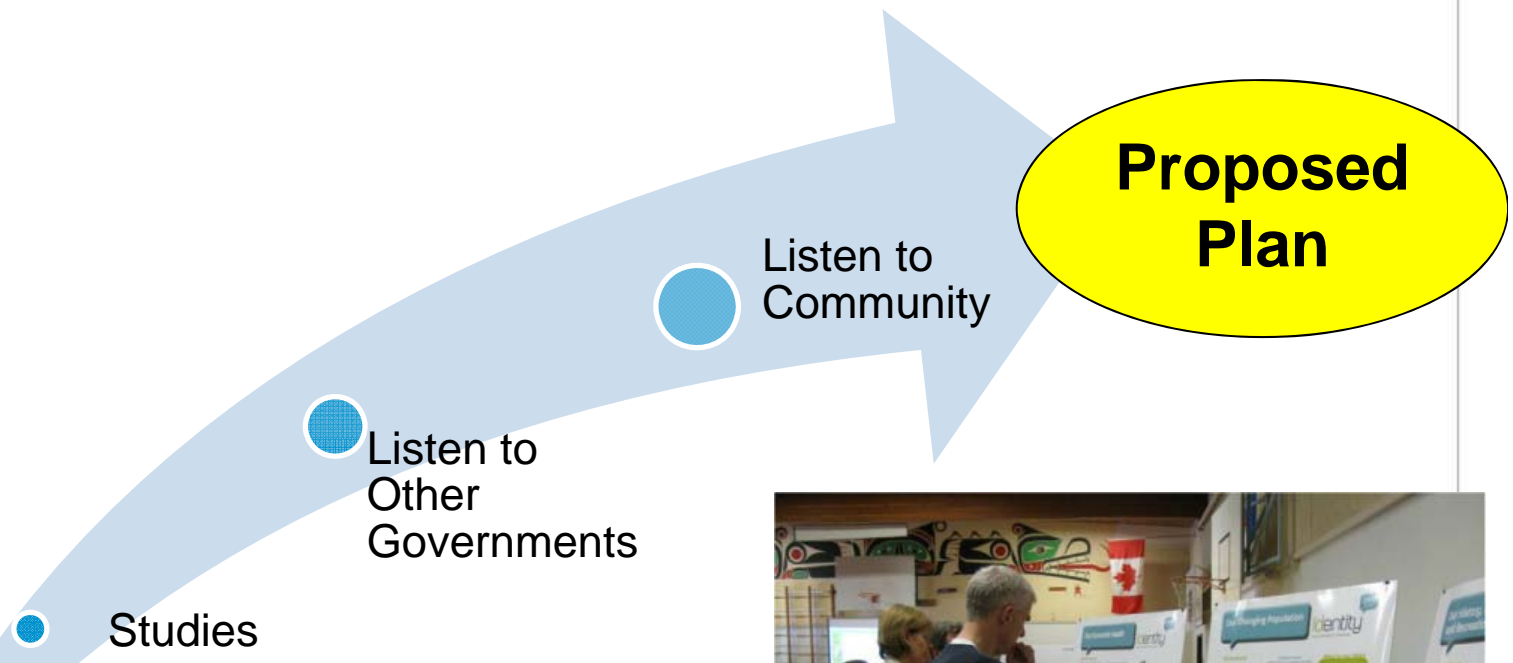


NORTH VANCOUVER
DISTRICT

Benefits of Transportation Plan



How we made this plan (2008-2012)





Community Input

- Highest levels of priority
 - transit system is efficient, reliable and frequent
 - safer routes for children walking to school
- Relatively high priority
 - neighbourhood liveability is taken into consideration when road improvements are planned
 - reduce road collisions and improve traffic safety
- Generally higher priority on quality transit, neighbourhood liveability, and safety than on cycling connections



Priority setting

Long List of Potential Improvements

- ✓ Alignment with OCP
- ✓ Safety
- ✓ Transportation choices
- ✓ Cost
- ✓ Partnering opportunities
- ✓ Ease of implementation
- ✓ Anticipated use

Successful Centres

Short Term Priorities



Walking





Walking

- **Crosswalk Improvements**
 - Ridgewood/Colwood
 - Delbrook at Saville
- **Capilano Road safety improvements with repaving**
- **Sidewalks**
 - Evergreen Place at Braemar School
 - Edgemont Boulevard, south of village
 - Montroyal, west of Ranger



Cycling



Cycling Connections

- Neighbourhood Bikeways
 - Paisley Road
 - Evergreen Place
- Envisioned corridor improvements
 - Edgemont Boulevard
 - Ridgewood Drive
 - Highland Boulevard
 - Montroyal Boulevard
 - Queens Road
 - Capilano Road, north of Highway 1





Transit





Transit Service improvements

- New connection between Park Royal and Lynn Valley, via Edgemont
- Quality transit on Capilano Road





Driving





Driving

- **Capilano Road**
 - Corridor safety improvements with repaving
 - Highway 1 interchanges
- **Highland Boulevard corridor improvements with repaving**



Your Ideas?

**Tell us what
you think!**

